FREE Local Area Map
Cass County & Leech Lake with Lake Depths, Minnesota
Trail Trails Included
www.LincolnMarketing.us

CASS COUNTY

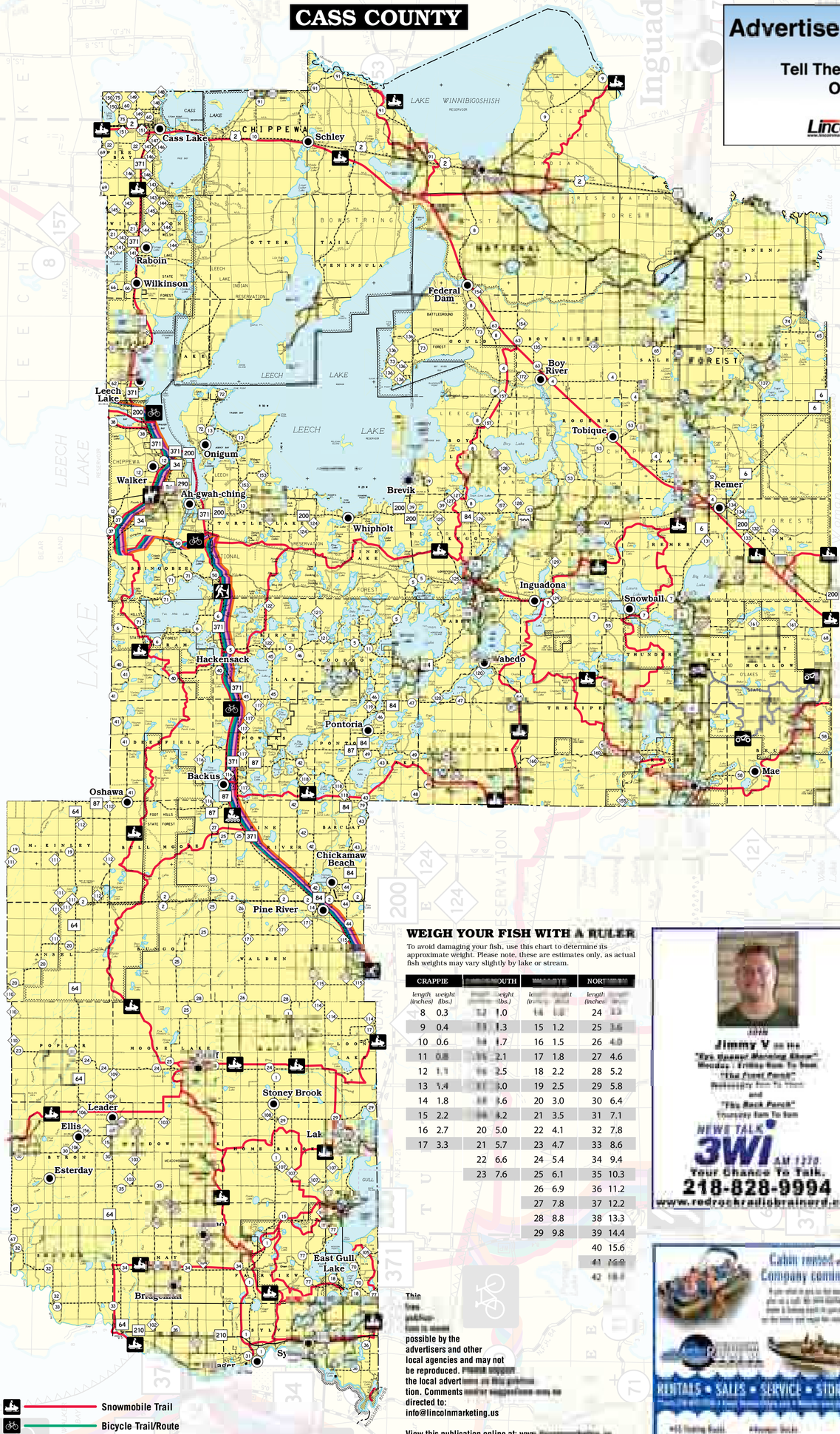

Advertisers Appreciate It!
Tell Them You Saw Them On The Map!
LincolnMarketing





WEIGH YOUR FISH WITH A RULER

To avoid damaging your fish, use this chart to determine its approximate weight. Please note, these are estimates only, as actual fish weights may vary slightly by lake or stream.

CRAPPIE		SOUTH		NORTH	
length (inches)	weight (lbs.)	length (inches)	weight (lbs.)	length (inches)	weight (lbs.)
8	0.3	12	1.0	14	1.0
9	0.4	13	1.3	15	1.2
10	0.6	14	1.7	16	1.5
11	0.8	15	2.1	17	1.8
12	1.1	16	2.5	18	2.2
13	1.4	17	3.0	19	2.5
14	1.8	18	3.6	20	3.0
15	2.2	19	4.2	21	3.5
16	2.7	20	5.0	22	4.1
17	3.3	21	5.7	23	4.7
		22	6.6	24	5.4
		23	7.6	25	6.1
				26	6.9
				27	7.8
				28	8.8
				29	9.8

WALLEYE	
length (inches)	weight (lbs.)
24	1.1
25	1.6
26	4.0
27	4.6
28	5.2
29	5.8
30	6.4
31	7.1
32	7.8
33	8.6
34	9.4
35	10.3
36	11.2
37	12.2
38	13.3
39	14.4
40	15.6
41	16.9
42	18.1









This free publication is made possible by the advertisers and other local agencies and may not be reproduced. Please support the local advertisers in this publication. Comments and/or suggestions may be directed to: info@lincolnmarketing.us

View this publication online at: www.lincolnmarketing.us

This map is prepared with information provided to us by others. Therefore, Lincoln Marketing and the advertisers assume no liability in regard to this (including accuracy). Please respect private property and no trespassing signs. Stay on trails. Exercise extreme caution on all lakes and streams. Obey all state and local laws and ordinances. Do not operate snowmobiles on county roads or state highways.

- Snowmobile Trail
- Bicycle Trail/Route
- ATV Trail
- Equestrian Trail
- Hiking/Walking Trail
- In-Line Skating
- Cross-Country Ski Trail

0 in 1 2 3 4 5 6 7 8 9 10 11 12 13 14 15 16 17 18

FREE Local Area Map
Cass County & Leech Lake with Lake Depths, Minnesota
Recreational Trails Included
www.LincolnMarketing.us

LEECH LAKE WITH LAKE DEPTHS

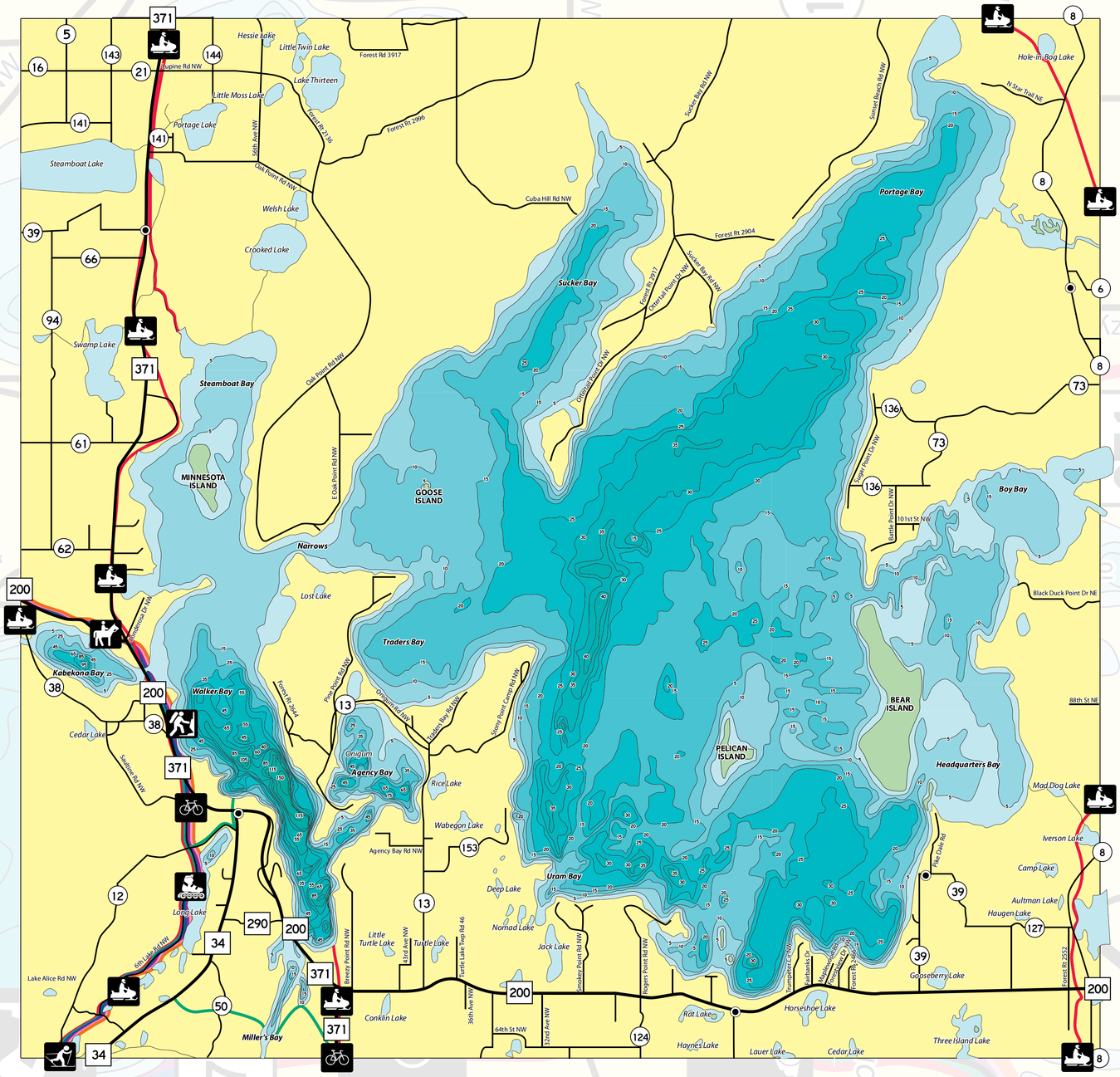

- Snowmobile Trail
- Bicycle Trail/Route
- ATV Trail
- Equestrian Trail
- Hiking/Walking Trail
- In-Line Skating
- Cross-Country Ski Trail

This free publication is made possible by the advertisers and other local agencies and may not be reproduced. Please support the local advertisers on this publication. Comments and/or suggestions may be directed to: info@lincolnmarketing.us

View this publication online at: www.lincolnmarketing.us

This map is prepared with information provided to us by others, therefore, Lincoln Marketing and the advertisers assume no liability in regards to traits (including accuracy). Please respect private property and no trespassing signs. Stay on trails. Exercise extreme caution on all lakes and streams. Obey all state and local laws and ordinances. Do not operate snowmobiles on county roads or state highways.