

**FREE
RESIDENT GUIDE**



*Ashland
& Bayfield
Counties*

WISCONSIN

*What's Inside:
Businesses • Directory • History
Events and more*

**NORTHLAND
COLLEGE**

Ashland, Wisconsin

A liberal arts college with a practical, career-oriented environmental mission.

northland.edu

Think differently. Live differently.



**J & D'S
SOUTH SHORE
C-STORE**



Groceries • Gifts • Gas + Diesel • Import & Domestic Beer
Roller Grill • Pizza • Bags of Ice • Hand Dipped Ice Cream Cones
Slushies • Powerball • Scratch-Offs • DSL Available
Laundromat with All New Washers

Open Mon-Sat 8-6, Sun 8-4 • Darrin Hahn/Janine Smith - Owners
715-774-3595 • Hwy 13 • Herbster, WI

For Real Estate Info - Contact Janine Smith of Re/Max Real Estate
janinesmith@remax.net

Table of Contents

2-4	Local Area Events
5	Residential Services
6	Ashland County History
7	Ashland County Communities
8	Bayfield County History
9-11	Bayfield County Communities
12	Local Area Attractions
13	Parks & Recreation
14-15	DNR License Centers
16	Wisconsin Hunting Seasons
17	Wisconsin Trapping Seasons
19	Wisconsin Fishing Seasons
26	Dead Horse Run ATV Trails
27	Valhalla Area ATV Trails
30	Ashland County Snowmobile Trails
31	Bayfield County Snowmobile Trails

List of Advertisers:

A & L Storage • Anderson Motel • Bell Street Tavern • Chequamegon Junction Motel & Convenience Store
Holiday Station Stores • Huhn RX Drug • J & D's South Shore C-Store • Northland College • PJ's Cabin Store
Railroad Memories Museum • The Village Inn • WATW 1400 AM Radio • WNXR 107.3 FM Radio

LincolnMarketing
SINCE 1984

This free publication is made possible by the advertisers and other local agencies and may not be reproduced. Please support the local advertisers in this publication. Comments and/or suggestions may be directed to: info@lincolnmarketing.us
View this publication online at: www.lincolnmarketing.us

Local Area Events

JANUARY

Sleigh & Cutter Rally | Ashland
First Person Local | Ashland
Chequamegon Audubon Program | Ashland
Butternut/Schnur Lake Association Fisharee
Justin Donner Fishery Fishing Tournament | Butternut

FEBRUARY

Book Across the Bay | Ashland
Kid's Ice Fishing Contest | Ashland & Bayfield Counties
Apostle Islands Sled Dog Race | Bayfield
Art Show | Ashland
Mt. Ashwabay Summit Ski Race | Bayfield
Red Wine Tasting Weekend | Bayfield
Valentines Day Weekend | Bayfield
Blue Moon Ball | Bayfield
American Birkebeiner | Cable
Madeline Island's Big Ice Golf VI | La Pointe
Meet the Musers Dinner | Bayfield
Ice Fishing Contest | Mellen

MARCH

Bay Area Art Exhibition | Ashland
Wild Game Feed | Ashland
Ice Fishing Contest on Superior | Ashland
Bay Area Farm & Garden & 4-H Dairy Show | Ashland
Ice-O-Rama | Ashland
Bayfield Winter Festival
Polar Plunge | Ashland
WinterFest Bash on Mt. Ashwabay | Bayfield
Bayfield Winterfestival
Run on Water | Bayfield
Bowling for the Blind | Ashland
St. Patty's Day Party | Ashland
Northland College Pow Wow | Ashland
Ashland Shootout
Spring Carnival at Mt. Ashwabay | Bayfield
Spring for the Water | Ashland
King of the Mountain Rychel Cup Race | Bayfield

APRIL

Easter Egg Hunt | Ashland
Trout Unlimited | Ashland
WJH Home & Sport Show | Ashland
Ashland Gun Show
PolkaFest | Butternut
B & Be in the Arts Festival | Bayfield
Wonders of Ashland
Taste of the Vineyard | Ashland
Fishing Expo & Auction | Ashland
Spaghetti Dinner & Raffle | Ashland
Knights of Columbus Smelt Fry | Ashland

MAY

Chequamegon Bay Birding & Nature Fest | Ashland
Chequamegon Woods to Water Relay | Ashland
Bayfield in Bloom
Apple Blossom Run | Bayfield
Garage Sales | Ashland & Bayfield Counties
La Pointe Center Wine Tasting
Memorial Day | Ashland & Bayfield Counties
Spring Clean Up | Ashland
Car Show & Swap Meet | Ashland
Bird Calling Contest | Ashland
Folk Fest | Ashland
Energy & Environmental Fair | Ashland
Dock Dogs | Ashland
Antique Tractor, Farm Equipment & Car Show | Sanborn
Cable Off Road Bike Classic
Lion's Club Cookout Fundraiser | Ashland
Walleye Tournament | Butternut

JUNE

Big Granite Inline Marathon | Ashland
Superior Vistas Bike Tour | Ashland
Par Tree Open | Bayfield
Blessing of the Fleet | Bayfield
Kids Fishing Day | Ashland & Bayfield Counties
Chequamegon Chefs Exhibit | La Pointe
Bethesda Lutheran Fish Fry | Bayfield
Outdoor Extravaganza | Ashland
Yard-To-Yard Sale | Grand View

Local Area Events

JUNE CONTD.

Family Fun Day | Brule
Madeline Island Day | La Pointe
CAMBA Festival of the Trails | Cable
Relay for Life Walk | Ashland
Pointe to the Arts | La Pointe
Gastronomical Tasting Extravaganza | La Pointe
Catch for a Cure Softball Tournament | Highbridge
Apostle Island Marathon & ½ Marathon | Ashland
Mason Days | Ashland
Wisconsin Jaycees Circus | Ashland
WITC Golf Outing | Ashland
Superior Vistas Bike Tour | Ashland
Fireman's Picnic & Fundraiser | Drummond

JULY

Ashland Bay Days
Chequamegon Bay Sprint Triathlon | Ashland
Riding the Wind 25th Anniversary | Bayfield
Festival of the Arts | Bayfield
4th of July Celebration | Ashland & Bayfield Counties
Car Club Car Show | Ashland
Ice Cream Social | Ashland
Pedal, Paddle, Plod & Plunge | La Pointe
Maxwell St. Sidewalk Sales | Ashland
Penokee Range Classic | Mellen
Pioneer Days | Butternut
Mellen Library Bellringer Run
Cemetery Walk | Ashland
Cornucopia Club Fish Fry
Northland College Scholarship Golf Classic | Ashland
Madeline Island Health Fair | La Pointe
Talent Show | La Pointe
Bay Days Lobster Boil | Ashland
Brownstone Summerfest | Washburn
Blueberry Festival | Iron River
Moquah Pioneer Days | Ashland
Red Cliff Pow Wow
Around the Islands Race | Bayfield
Blindfolded Dinghy Race | La Pointe
Raku Rave Event | Bayfield
CBAC ART Auction | Ashland

AUGUST

Kids Fishing Party | Ashland
Pig & Corn Roast | Butternut
Manomin Pow Wow | Odanah
Butternut Community Fair
Apostle Islands Lighthouse Celebration | La Pointe
Plein Air Painting Festival | Port Wing
Mural Fest & Car Show | Ashland
Ojibwe Cultural Arts Festival | Cable
Community Arts & Crafts Fair | Cable
Men Who Grill | Ashland
Native Garden Walk | Ashland
Chequamegon Veterans Picnic | Ashland
Lake Superior Traditional Ways Gathering | Odanah
Senior Expo | Ashland
Sandcastle Day | La Pointe
Archery Festival & Family Picnic | Ashland
Bayfield County Fair | Iron River
Cause for the Paws | Cable

SEPTEMBER

Ashland County Fair | Marengo
Bass Kickin' on the Bay | Ashland
Labor Day Fair | Ashland & Glidden
MarketFest | Ashland
Taste of the Peninsula | Bayfield
Fall Harvest Celebration | Bayfield
Scarecrow Celebration | Bayfield
Apostle Islands Lighthouse Celebration | La Pointe
Kiwans Pancake/Sausage Feed | Ashland
Blue Moon Art Tour | Cable & Drummond
Musky Rodeo | Ashland
Feed the Need Motorcycle Run | Marengo
Cornucopia Art Crawl
Ojibwe Heritage Day | La Pointe
Police vs. Firemen Softball Game | Ashland
Fat Tire Festival | Cable
MarketFest Sidewalk Sales | Ashland
American Birkebeiner Trail Run, Relay & Trek | Ashland
Vehicle Extravaganza | Ashland
Apple Festival Senior Social & Pie Contest | Bayfield

Local Area Events

OCTOBER

Red Clay Classics | Ashland
 WhistleStop Marathon & ½ Marathon | Ashland
 Blues & Brews Fest | Ashland
 Bayfield Apple Festival
 Cruisin' the Corridor 5k & 10k Race | Ashland
 Toddler Run | Ashland
 Madeline Island Fall Festival | La Pointe
 Madeline Island Scarecrow Contest | La Pointe
 Musky Tournament | Butternut
 CenturyTel WhistleStop Festival | Ashland
 Lake Superior Fish Boil & Pasta Feed | Ashland
 Baycross Race | Ashland
 Haunted Casper Trail | La Pointe
 Kiwanis Halloween Party | Ashland
 Halloween Walking Parade | Ashland

NOVEMBER

Big Water Film Festival | Ashland
 Hometown Holiday Season | Bayfield
 Celebrate Diversity Show | Washburn
 Fall Brew Weekend | Ashland
 Red Wine Weekend | Ashland
 Holiday Tree Lighting | Bayfield
 Marengo Valley Bazaar
 FUR BALL & Silent Auction | Ashland
 Red Wine Weekend | Ashland
 Holiday Bazaar | Ashland & Mellen
 Holiday Dazzle | Ashland
 Holiday Bake Sale & Cookie Walk | Ashland
 Bazaar & Fundraiser | Washburn
 Christmas Boutique | Ashland & Mellen

DECEMBER

Christmas Raffle | Ashland
 Customer Appreciation Day | Ashland
 Garland City of the North Christmas Parade | Ashland
 Nutcracker Suite | Ashland
 Christmas in Cable
 Holiday Arts & Crafts Fair | Ashland
 Ashland Historical Museum Open House & Bake Sale

DECEMBER CONTD.

Winter Wonderland | Ashland
 Community Christmas Concert | Ashland
 Merry Old Christmas Festival | Washburn
 Holiday Concert | Ashland, Marengo & Washburn
 Craft & Bake Sale | Ashland
 New Year's Eve Celebration | Washburn

**For
 Advertising
 Opportunities
 In Your
 Local Area**

**Call:
 (651) 646-4674**

LincolnMarketing
SINCE 1984

Residential Services

ASHLAND COUNTY

Administration	(715)682-7015
Circuit Court	682-7016
County Clerk	682-7000
District Attorney	682-7019
Forestry & Recreation	769-3777
Health & Human Services	682-7004
Highway Department	274-3662
Information Technology	682-5844
Land & Water Conservation	682-7187
Register of Deeds	682-7008
Register in Probate	682-7009
Sheriff	685-7640
Surveyor	682-7044
Treasurer	682-7012
UW Extension	682-7017
Veterans Services	682-7011
Zoning	682-7014

BAYFIELD COUNTY

Administration	(715)373-6181
Circuit Court	373-6108
County Clerk	373-6100
District Attorney	373-6111
Forestry & Recreation	373-6114
Health & Human Services	373-6144
Highway Department	274-3662
Information Technology	373-6319
Land & Water Conservation	373-6167
Register in Probate	373-6108
Register of Deeds	373-6119
Sheriff	373-6300
Surveyor	373-6159
Treasurer	373-6131
UW Extension	373-6104
Veterans Services	373-6137
Zoning	373-6138



Ashland County History (Ashland, County Seat)

First inhabited by Indians, Ashland County was originally part of La Pointe County until 1860. It was named in honor of Henry Clay's homestead in Kentucky and the city of Ashland was selected as the county seat. Early industry included farming, mining, logging and tourism. As the railroad was established, Ashland County began to boom and by 1900 its population reached 20,176. As the timber industry began to slow, development slowed and the area has become a popular recreational area. Today Ashland County is home to approximately 16,295 residents.

CITIES:

ASHLAND (COUNTY SEAT) – pop. 8,118

MELLEN – pop. 775

VILLAGES:

BUTTERNUT – pop. 386

TOWNS:

AGENDA – pop. 514

ASHLAND – pop. 590

CHIPPEWA – pop. 434

GINGLES – pop. 738

GORDON – pop. 355

JACOBS – pop. 804

LA POINTE – pop. 287

MARENGO – pop. 347

MORSE – pop. 526

PEEKSVILLE – pop. 180

SANBORN – pop. 1,201

SHANAGOLDEN – pop. 146

WHITE RIVER – pop. 894

**Populations are approximate.*

Ashland County Communities

ASHLAND (COUNTY SEAT)

Ashland was first settled in 1854 by Martin Beaser and the city was named after a homestead in Kentucky. Streets were platted in 1856 and Ashland was selected as the county seat. The first sawmill was built in 1872 and as the railroad arrived in 1877, Ashland began to grow. A post office was established in 1894 and the area continued to thrive. Today Ashland is home to approximately 8,118 residents.

BUTTERNUT

In 1865 the first pioneers, who were attracted to the ample natural resources, reached the Butternut area. As rail lines were built in 1871, Butternut was the last stop and the access to transportation appealed to new settlers. The area began to develop and by 1880 Butternut housed a variety of general stores, hotels, blacksmith shops, post office and wagon shops. Today Butternut is home to approximately 386 residents.

MELLEN

First known as Iron City, the community was established by the Wisconsin Central Railroad. Mellen was founded in 1888 and named in honor of railroad manager Solon Mellen. As the railroad connected the area to the Gogebic Range and Ashland, Mellen began to develop. Today Mellen is home to approximately 775 residents.

SANBORN

Settled in the late 1800s, Sanborn was named in honor of Senator A. W. Sanborn who was a local landowner and member of the Wisconsin State Senate. The community was founded in 1899 and as businesses were established, the area continued to grow. Today Sanborn is home to approximately 1,201 residents.

Bell Street Tavern

Fine Food & Spirits • Open Year 'Round

Lunch Daily 11 AM - 3:30 PM • Special Wednesday: Chicken & Ribs 5 PM - 7 PM

Friday • Saturday Night Dinner 5 PM - 8 PM • Taco Tuesday \$2.00

Weeknight Dinners when ice road is in good condition

- ATM Location -

LaPointe, Wisconsin

715-747-2700

Bayfield County History (Washburn, County Seat)

First inhabited by Indians, Bayfield County was originally part of La Pointe County. Organized in 1866, the county seat was initially located in La Pointe, then moved to Bayfield until 1892 when Washburn was finally selected by voters. Bayfield County was named after Henry Wolsey Bayfield, a member of the British Royal Navy and local surveyor. Early industry included farming, mining, logging and tourism. A land of ample natural resources, Bayfield County is home to 966 lakes and over 400 miles of streams, making this area popular for recreational enthusiasts. Today Bayfield County is home to approximately 14,926 residents.

CITIES:

BAYFIELD – pop. 570

WASHBURN (COUNTY SEAT) – pop. 2,167

VILLAGES:

MASON – pop. 80

TOWNS:

BARKSDALE – pop. 790

BARNES – pop. 594

BAYFIELD – pop. 656

BAYVIEW – pop. 495

BELL – pop. 228

CABLE – pop. 840

CLOVER – pop. 228

DELTA – pop. 241

DRUMMOND – pop. 544

EILEEN – pop. 632

GRANDVIEW – pop. 486

HUGHES – pop. 407

IRON RIVER – pop. 1,008

KELLY – pop. 428

KEYSTONE – pop. 368

LINCOLN – pop. 295

MASON – pop. 330

NAMAKAGON – pop. 292

ORIENTA – pop. 104

OULU – pop. 529

PILSEN – pop. 190

PORT WING – pop. 412

RUSSELL – pop. 1,224

TRIPP – pop. 214

WASHBURN – pop. 574

**Populations are approximate.*

Bayfield County Communities

BARNES

Once part of Cable and Drummond, Barnes was established by the George S. Barnes family in 1888, who built a home on Island Lake. By 1909 Barnes housed a post office, saloon and grocery store. Early industry included agriculture and logging as settlers were attracted to the multitude of lakes and natural resources. The pristine landscape has since made Barnes a popular resort community. Today Barnes is home to approximately 594 residents.

BAYFIELD

As ships were allowed to enter Lake Superior in the 1850s, Bayfield was established as a harbor to transport goods and passengers. As rail lines were built in 1883, industry included logging, fishing, tourism and mining. Its population reached 500 and churches, schools, hotels, social halls and boarding houses were founded. Bayfield was first selected as the county seat until 1892 when it was moved to Washburn. The area became a popular destination for summer travelers and summer homes became permanent residences. Today Bayfield is home to approximately 570 residents.

ANDERSON MOTEL

US Hwy 2 West • 2200 Lake Shore Drive West

www.andersonmotel.8k.com

(715) 682-4658 or

(800) 727-2776

18 Units, AAA, Panoramic Lake Superior View,
On Ashland's Waterfront Trail, Near Beach and Prentice Park,
Color Cable Remote TV-HBO, Queen & King-sized Beds,
Air Conditioned, Touch-Tone Phones,
Auto Plug-ins, Microwaves & Refrigerators,
Courtesy Coffee, Tub/Shower Combinations,
Recently Remodeled, Open Year-round.
Snowmobile from your door onto major trails.

Bayfield County Communities

CABLE

Cable was settled in 1880 as the Omaha Road was constructed and was originally part of Drummond. The area grew quickly until forest fires destroyed the area. The community was rebuilt and separated from Drummond in 1904. Early farmers grew a variety of crops including fruits, vegetables, wheat and hay. As the railroad was built, Cable became a popular summer resort community. By 1910 Cable housed churches, a school, general stores and has continued to thrive. Today Cable is home to approximately 840 residents.

DRUMMOND

Drummond was established by the Rust-Owen Lumber Company in 1882 as a logging community. A sawmill was built in 1882, followed by the arrival of the railroad. The Rust-Owen Lumber Company built a company store, horse barn, boarding house and housing for workers, but private businesses were not permitted until 1921. As the logging industry slowed, development began to slow and its population fell from 1,054 in 1930 to 776 in 1940. Today Drummond is home to approximately 544 residents.

IRON RIVER

Founded as a logging community, Iron River was settled in the late 1800s as pioneers were attracted to the fertile soil, ample timber and access to water. The community was named after the reddish brown waters found nearby and the area continued to grow. By 1900 Iron River was widely recognized as the "Blueberry Capital of the World," and residents celebrated the Lion's Blueberry Festival annually. It is now home to the largest population of black bears in Wisconsin and has become a popular recreational location. Today Iron River is home to approximately 1,008 residents.

OULU

Settled by Finnish immigrants in 1889, Oulu was named after a city in Finland. Pioneers arrived to stake land claims and early industry involved mining and lumbering. In 1907 a land boom attracted more settlers and its population grew dramatically. Today Oulu is home to approximately 529 residents.

Bayfield County Communities

PORT WING

Founded as a logging camp, Port Wing was established in the late 1800s. Settlers were attracted to the ample timber and proximity to Lake Superior. Early industry included logging, fishing and agriculture, as residents raised dairy cattle and grew apple orchards. The area has become a popular destination for recreation enthusiasts and is home to the Port Wing Boreal Forest. Today Port Wing is home to approximately 412 residents.

RUSSELL

Originally part of Bayfield, Russell was settled in 1884 as pioneers claimed land for homesteads. Early residents were involved in lumbering, farming and fishing, and as the railroad arrived in the late 1880s, Russell continued to grow. In 1912 the community was incorporated and the area continued to develop. It now houses a federal park, county forests and Red Cliff tribal lands. Today Russell is home to approximately 1,224 residents.

WASHBURN (COUNTY SEAT)

Washburn was established in 1883 as a harbor in Chequamegon Bay. Settlers were attracted to the vast amount of timber, prime location and brownstone. The Bay Land Improvement Company platted streets and a post office was founded. In 1885 mills and quarries were started, making Washburn an important industrial and commercial center. By 1896 Washburn was selected as the county seat and a variety of businesses were thriving. The community was incorporated in 1904 and has since become the headquarters for the Chequamegon National Forest. Today Washburn is home to approximately 2,167 residents.

HUHN RX DRUG Open: Monday - Friday 8am - 6pm
Saturday: 8am - 3pm
Sunday: 8am - 12pm

MORE THAN JUST A DRUG STORE

DIABETES PRODUCTS Most Ins. Accepted
Medicaid & Medicare Welcome

Prescriptions By Mail
FREE RX DELIVERY

715-682-3123

1-800-847-0669
522 W. Main St. • Ashland





Local Area Attractions

ABC RACEWAY

2187 Butterworth Rd. | Ashland | (715) 682-4990

APOSTLE ISLANDS NATL. LAKESHORE MUSEUM

415 Washington Ave. | Bayfield | (715) 779-3397

APOSTLE ISLAND LIGHTHOUSE

19 Front St. #990 | Bayfield | (715) 779-5619

ASHLAND HISTORICAL MUSEUM

509 Main St. W | Ashland | (715) 682-4911

BAYFIELD HERITAGE CENTER

30 Broad St. N | Bayfield | (715) 779-5958

BAYFIELD MARITIME MUSEUM

131 1st St. S | Bayfield | (715) 779-9919

BIG TOP CHAUTAUQUA

101 Bayfield St. W | Ashland | (715) 373-5552

BAD RIVER CASINOS

P.O. Box 8 | Odanah | (715) 682-7121

CABLE NATURAL HISTORY MUSEUM

43570 Kavanaugh Rd. | Cable | (715) 798-3890

CHEQUAMEGON THEATRE ASSOCIATION

210 5th Ave. E | Ashland | (715) 682-5552

DRUMMOND HISTORICAL MUSEUM

14990 Superior St. | Drummond | (715) 739-6500

ISLE VISTA CASINO

88705 Pine Tree Lane | Bayfield | (715) 779-3712

LAKEVIEW SCHOOL MUSEUM

100 Island Lane | La Pointe | (715) 747-2801

MADELINE ISLAND HISTORICAL MUSEUM

226 Colonel Woods Rd. | La Pointe | (715) 747-2415

MASON HISTORICAL MUSEUM

63335 Ed Carlson Rd. | Mason | (715) 765-4788

MOUNT ASHWABAY SKI & RECREATION AREA

32525 Ski Hill Rd. | Bayfield | (715) 779-3227

NORTHERN GREAT LAKES VISITOR CENTER

29270 Co. Rd. G | Ashland | (715) 685-9983

RAILROAD MEMORIES MUSEUM

N8425 Island Lake Rd. | Spooner | (715) 635-3325

SOUTH SHORE BREWERY

808 Main St. W | Ashland | (715) 682-4200

WASHBURN CULTURAL CENTER

1 Bayfield St. E | Washburn | (715) 373-5591

Parks & Recreation

AMNICON FALLS STATE PARK

Co. Hwy. U | Superior | (715) 398-3000

Located on 825 acres along the Amnicon River, Amnicon Falls State Park features campsites, fishing opportunities, swimming areas, picnic areas, recreational trails, and a covered foot bridge.

APOSTLE ISLANDS NATIONAL LAKESHORE

Washington Ave. | Bayfield | (715) 779-3397

Located on 69,372 acres near Lake Superior, Apostle Islands National Lakeshore is composed of 21 islands and features campsites, fishing opportunities, scuba diving opportunities, hunting areas, swimming areas, picnic areas, boat launches, recreational trails, and historic lighthouses.

BIG BAY STATE PARK

3rd St. | Bayfield | (715) 747-6425

Located on 2,350 acres of Madeline Island, Big Bay State Park features campsites, fishing opportunities, picnic areas, recreational trails, and a swimming beach.

BRULE RIVER STATE FOREST

Ranger Rd. | Brule | (715) 372-5678

Located on 47,000 acres, the Brule River State Forest features campsites, fishing opportunities, hunting areas, picnic areas, recreational trails, and an archery course.

CHEQUAMEGON NATIONAL FOREST

4th Ave. | Park Falls | (715) 762-2461

Located on 845,000 acres, the Chequamegon National Forest features campsites, cabins, fishing opportunities, hunting areas, picnic areas, recreational trails, and interpretive centers.

COPPER FALLS STATE PARK

Copper Falls Rd. | Mellen | (715) 274-5123

Located on 3,068 acres near the Bad and Tyler Forks Rivers, Copper Falls State Park features campsites, fishing opportunities, picnic areas, recreational trails, and a swimming beach.

PORT WING BOREAL FOREST

Point Rd. | Port Wing | (608) 266-7012

Located on 165 acres near Lake Superior, the Port Wing Boreal Forest features fishing opportunities, hunting areas, picnic areas, and recreational trails.

WHITTLESEY CREEK NATIONAL WILDLIFE REFUGE

Hwy. 13 | Ashland | (715) 685-2678

Located on 540 acres near Lake Superior, the Whittlesey Creek National Wildlife Refuge features fishing opportunities, picnic areas, recreational trails, and serves as a conservation area for wildlife.

Holiday Station Stores

LOCALLY OWNED & OPERATED



• DELI • HOT FOODS • BAKERY • LOTTERY • ICE • ATM & MORE!

ASHLAND HOLIDAY

110 Ellis Ave. • Ashland • (715) 682-5581

OPEN 24 HOURS

WEEKLY SPECIALS!
BAKERY & DELI FOODS!

LAKE SHORE HOLIDAY WEST

915 Lake Shore Dr. West • Ashland • (715) 682-9755

FAST AND FRIENDLY SERVICE
AT THE PUMPS!

WIENIE WEDNESDAY Delicious HOT DOG
25¢ Every Wednesday!

FRESH HOT COFFEE STARTING AT 99¢ 12 OZ.



DNR License Centers

You can purchase hunting and fishing licenses, cross-country ski passes and snowmobile trail stickers through the Electronic License System. Online: dnr.wi.gov, Toll Free: 1 (888) 936-7463

Or visit one of the ELS agents available throughout Ashland & Bayfield Counties:

ASHLAND

ANGLERS ALL

2803 Lake Shore Dr. E | Ashland | (715) 682-5754

ASHLAND COUNTY CLERK

201 Main St. #202 | Ashland | (715) 682-7000

ASHLAND SHELL

810 Lake Shore Dr. W | Ashland | (715) 682-2277

DNR SERVICE CENTER

2501 Golf Course Rd. | Ashland | (715) 685-2900

RIVER ROCK INN & BAIT SHOP

1200 Lake Shore Dr. W | Ashland | (715) 682-3232

SPORTS STUFF

1904 Lake Shore Dr. E | Ashland | (715) 682-9681

WALMART #1672

2500 Lake Shore Dr. E | Ashland | (715) 682-9699

BARNES

HOMESTEAD STATION & STORE

6025 Kelly Lake Rd. | Barnes | (715) 795-3385

JIM'S BAIT & SPORT SHOP

2995 Lake Rd. | Barnes | (715) 795-3150

PJ'S CABIN STORE

1040 Lake Rd. | Barnes | (715) 795-2561

BAYFIELD

SUPERIOR PETROLL, LLC

407 Ritenhouse Ave. | Bayfield | (715) 779-5412

BUTTERNUT

BUTTERNUT FEED STORE

P.O. Box 176 | Butternut | (715) 769-3717

MIDWAY BAR

R.R. 2 #372 | Butternut | (715) 769-3680

DNR License Centers

CABLE

CABLE TRIPLE G

13300 Co. Rd. M | Cable | (715) 798-3444

GARMISCH INN, LLC

23040 Garmisch Rd. | Cable | (715) 794-2204

LAKEWOODS

21540 Co. Rd. M | Cable | (715) 794-2561

LOON SALOON, LLC

45135 Hwy. D | Cable | (715) 794-2265

MOGASHEEN RESORT

23380 Missionary Point Dr. | Cable | (715) 794-2113

RONDEAU'S SHOPPING CENTER

13340 Co. Rd. M | Cable | (715) 798-3211

CLAM LAKE

CHEQUAMEGON JUNCTION

P.O. Box 155 | Clam Lake | (715) 794-2781

DEB'S-Y-GO-BY-BAR

P.O. Box 437 | Clam Lake | (715) 794-2272

CORNUCOPIA

FISH LIPS

88540 Superior St. | Cornucopia | (715) 742-3389

DRUMMOND

BEAR COUNTRY

52150 Wisconsin Ave. | Drummond | (715) 739-6645

GLIDDEN

THE BEAR CROSSING

107 Grant St. | Glidden | (715) 264-3451

GRAND VIEW

GRAND VIEW FOOD MART

22195 Hwy. 63 | Grand View | (715) 763-3266

IRON RIVER

IRON RIVER CO-OP HARDWARE HANK

7840 Hwy. 2 | Iron River | (715) 372-4200

O'BRIEN'S SPUR C-STORE

P.O. Box 840 | Iron River | (715) 372-4433

WOODS N WATER OUTFITTERS, INC.

P.O. Box 622 | Iron River | (715) 372-4356

MARENGO

MARENGO PLAZA INC.

41661 Hwy. 13 | Marengo | (715) 682-8811

MELLEN

MELLEN SHELL, LLC

101 Wilderness Dr. | Mellen | (715) 274-2448

NORTHLAND FOODS HARDWARE HANK

108 Main St. S | Mellen | (715) 284-6336

TOM'S GUN & AMMO SALES

107 Main St. S | Mellen | (715) 274-4404

WASHBURN

HOLIDAY STATIONSTORE #227

606 Bayfield St. W | Washburn | (715) 373-2305

LEINOS GAS & GOODS

137 Bayfield St. W | Washburn | (715) 373-5722

OUTDOOR ALLURE

1813 Bayfield St. W | Washburn | (715) 373-0551

WASHBURN IGA

226 Bayfield St. W | Washburn | (715) 373-5566

Wisconsin Hunting Seasons

For general information on firearm safety training call:
1 (888) 936-7463

WHITE TAILED DEER*

(NON-CWD & NON-METRO UNITS)

Bow: 09/17/11 - 11/17/11

Gun: 11/19/11 - 11/27/11

Muzzleloader: 11/28/11 - 12/07/11

Youth Deer Hunt: 10/08/11 - 10/09/11

Statewide Antlerless Hunt: 12/08/11 - 12/11/11

BLACK BEAR*

Dogs ARE NOT Permitted: 09/07/11 - 10/11/11

Dogs ARE Permitted: 09/07/11 - 10/11/11

WILD TURKEY

Youth Turkey Hunt: 04/09/11 - 04/10/11

Spring: 04/13/11 - 04/17/11; 04/20/11 - 04/24/11;

04/27/11 - 05/01/11; 05/04/11 - 05/08/11;

05/11/11 - 05/15/11; 05/18/11 - 05/22/11

Fall: 09/17/11 - 11/17/11

RING-NECKED PHEASANT

10/15/11 - 12/31/11

RUFFED GROUSE*

Zone A: 09/17/11 - 01/31/12

Zone B: 10/15/11 - 12/08/11

SHARP-TAILED GROUSE

10/15/11 - 11/06/11

BOBWHITE QUAIL

10/15/11 - 12/07/11

HUNGARIAN PARTRIDGE*

10/15/11 - 12/31/11

CROW

01/18/11 - 03/20/11; 09/17/11 - 11/17/11

MOURNING DOVE

09/01/11 - 11/09/11

GRAY & FOX SQUIRRELS

09/18/10 - 01/31/11

COTTONTAIL RABBIT

Northern Zone: 09/17/11 - 02/29/12

Southern Zone: 10/15/11 - 01/31/12

BOBCAT

10/15/11 - 12/25/11; 12/26/11 - 01/31/12

RED & GRAY FOXES

10/15/11 - 02/15/12

COYOTE

Continuous

RACCOON

Resident: 10/15/11 - 02/15/12

Nonresident: 10/29/11 - 02/15/12

WOODCOCK

09/24/11 - 11/07/11

CANADA GOOSE

09/01/11 - 09/15/11

**Please contact your local DNR office for specific hunting and trapping zone regulations.*

Wisconsin Trapping Seasons

COYOTE

10/15/11 - 02/15/12

BEAVER

Zone A: 11/05/11 - 04/30/12

Zone B: 11/05/11 - 04/30/12

Zone C: 11/05/11 - 04/30/12

Zone D: 1 day after duck season closes - 03/15/12

FISHER

10/16/10 - 12/31/11

BOBCAT

10/15/11 - 12/25/11; 12/26/11 - 01/31/12

OTTER

Northern Zone: 11/05/11 - 04/30/12

Central Zone: 11/05/11 - 03/31/12

Southern Zone: 11/05/11 - 03/31/12

FOX (RED & GRAY)

10/15/11 - 02/15/12

MINK

Northern Zone: 10/15/11 - 02/29/12

Southern Zone: 10/29/11 - 02/29/12

Winnebago Zone: 10/29/11 - 03/15/12

Mississippi River: 1 day after duck season closes

MUSKRAT

Northern Zone: 10/15/11 - 02/29/12

Southern Zone: 10/29/11 - 02/29/12

Winnebago Zone: 10/29/11 - 03/15/12

Mississippi River: 1 day after duck season closes

RACCOON

Resident: 10/15/11 - 02/15/12

Nonresident: 10/29/11 - 02/15/12

CHEQUAMEGON JUNCTION

MOTEL & CONVENIENCE STORE
Gas 24 Hour Pay at the Pump

Wireless Internet • Cable T.V.

A/C • Microwave • Refrigerator • Hair Dryers

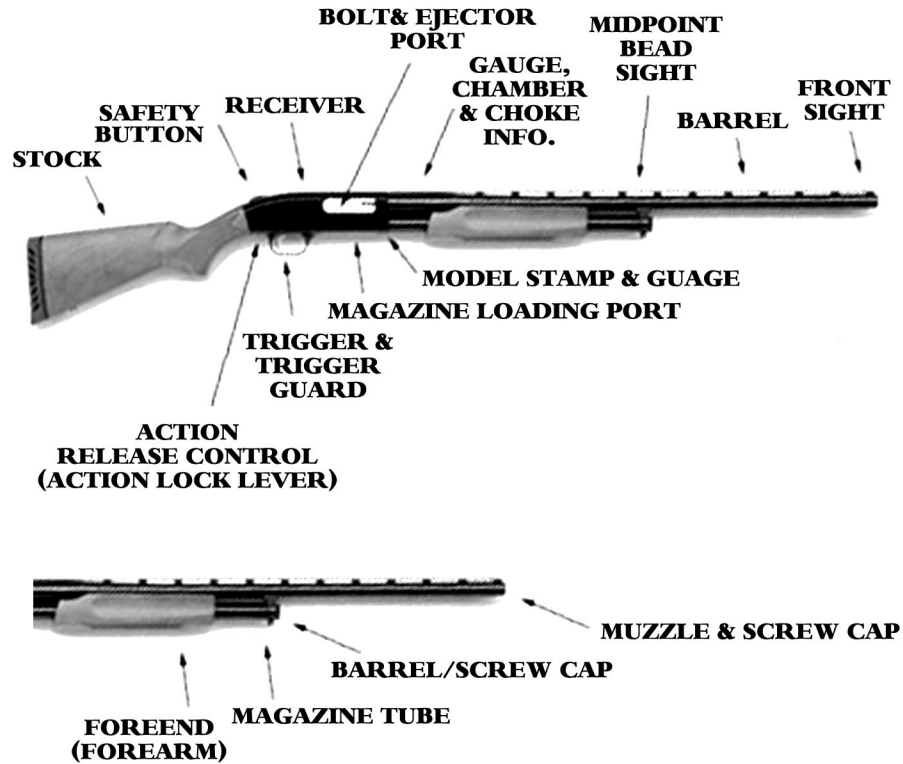
Beer, Liquor & Wines • Bait • Large Assortment of Gifts,

Candles & Clothes • Major Credit Cards Accepted

Clam Lake, Wisconsin
715-794-2781



Hunting Safety



All hunters should consider taking an advanced hunter education class to learn the latest hunting techniques along with tips on coming home alive.

Here are five suggestions for a safe and successful hunting experience:

1. Get a detailed map of the area you are hunting, review it before you leave, and carry it with you in the field.
2. Carry a compass and know how to use it. Decide ahead of time the direction to head for if you get lost or disoriented.
3. Weather can change quickly in Minnesota, so hunters should carry a simple survival kit and be prepared for an unexpected overnight stay in the field. The survival kit should contain a rope, a knife, water, waterproof matches, an emergency shelter, and first aid supplies.
4. If you are on the water, make sure to wear a personal flotation device (life preserver).
5. Know your hunting partners' physical and emotional limitations, as well as your own, and don't push your partners or yourself beyond those limits.

Wisconsin Fishing Seasons

EARLY INLAND TROUT
03/05/11 - 05/01/11

LAKE STURGEON
(Hook & Line) 09/04/10 - 09/30/10

GENERAL INLAND TROUT
05/07/11 - 09/30/11

MUSKELLUNGE
Northern Zone: 05/28/11 - 11/30/11
Southern Zone: 05/07/11 - 12/31/11

LARGE & SMALLMOUTH BASS
Northern Zone (Catch & Release): 05/07/11 - 06/17/11
Northern Zone: (Harvest): 06/18/11 - 03/04/12
Southern Zone: (05/07/11 - 03/04/12)

NORTHERN PIKE
05/07/11 - 03/04/12

WALLEYE
05/07/11 - 03/04/12

P.J.'s
Cabin Store


Trail Passes Available

Open 7 AM Daily
MasterCard/ VISA/ATM

Gas & Oil Available

Hunting & Fishing Licenses
Information Stop • Ice • Movie Rentals
Wisconsin Lottery • Groceries
Full Liquor Bar / Food Available
Off Sale • Live Bait

Patrick & Kara Foat, Owners
Jct. Cty. Y & Lake Rd., Barnes, Wisconsin 715-795-2561



Boating Safety

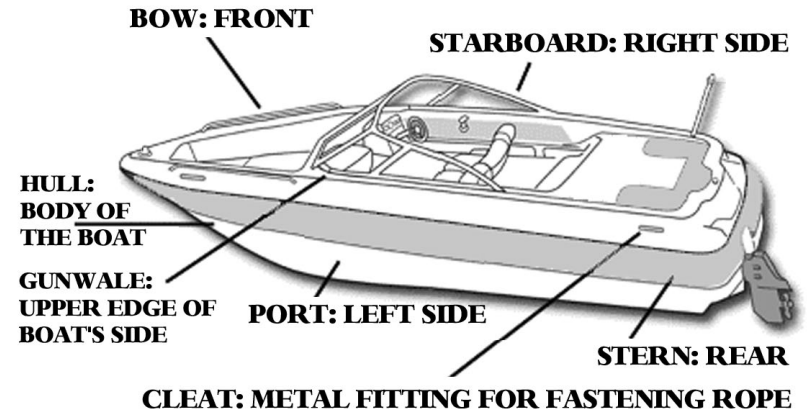
Operating Watercraft

Follow these guidelines to help prevent and prepare for capsizing, swamping, or someone falling overboard.

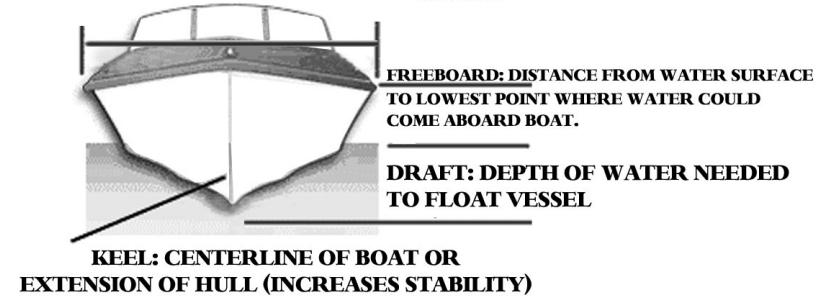
- Make sure that you and your passengers are wearing life jackets while the boat is moving.
- Attach the ignition safety lanyard to your wrist, clothes, or life jacket.
- Don't allow anyone to sit on the gunwale, bow, seat backs, motor cover, or areas not designed for seating. Also, don't let anyone sit on pedestal seats when craft is not in idle.
- Don't overload your boat. Balance the load of passengers and gear stored on-board.
- Keep your center of gravity low by not allowing people to stand up or move around while craft is in motion.
- In small boats, don't allow anyone to lean beyond the gunwale.
- Turn boat at slow rates of speed.
- Secure the anchor line to the bow, never to the stern.
- Don't risk operating water craft in rough conditions or bad weather.

Boating Safety

Know Your Craft



BEAM: MAXIMUM WIDTH OF BOAT



Who May Operate a Motorboat (Other Than a Personal Watercraft)

For engines 25 horsepower or less:

Those under age 12 may operate without restrictions.

For engines over 25 horsepower through 75 horsepower:

Those under age 12 must have someone 21 years of age or older on board within reach of the controls.

For engines over 75 horsepower:

No children under age 12 may operate, even with an adult on board.

Other restrictions apply to boat operators 12 to 17 years old:

Operators from 12 to 17 years of age may operate engines of 25 horsepower or lower with no restrictions.

For engines over 25 horsepower:

Operators 12 to 17 years of age must have:

A watercraft operator's permit, or someone age 21 years or older on board within reach of the controls.

Boating Safety

Flotation Devices



Offshore Life Jackets - Type 1:

For rough or remote waters where rescue may take awhile. Provide the most buoyancy, excellent for flotation, turns most unconscious persons face up in the water.



Near-Shore Vests - Type 2:

Good for calm waters when quick assistance or rescue is likely. Turns some unconscious wearers face up in the water, but not as efficiently as offshore life jackets.



Flotation Aids - Type 3:

Vests or full-sleeved jackets good for calm waters when quick assistance is likely. Not for rough waters. They will not turn most unconscious persons face up. Used for sports, such as water-skiing. Some inflate in water.



Unwearable / Throwable Devices - Type 4:

Cushions and ring buoys designed to be thrown to someone in trouble. Type 4 is not designed to be worn. Not for rough waters - not for anyone unable to hold on to it.



Special Use - Type 5:

Vests, hybrids/others designed for specific activities, for example windsurfing, kayaking, water-skiing. Some Type 5 devices inflate when entering the water. To be acceptable, Type 5 must be used in compliance with their label instructions.

All watercraft must have at least one Coast Guard Approved Type 1, 2, 3 or 5 flotation device that is the proper size for each person on board or being towed.

All devices must be in good condition and easily accessible.

Children under age 10 must wear a device when on board a boat that is underway unless: in an enclosed cabin or below deck or on an anchored boat that is being used for swimming or diving or passenger craft with a licensed captain.

Along with the above at least one approved Type 4 must be on board boats 16 ft. or longer (except canoes and kayaks) and immediately available.

A Coast Guard approved Type 5 device may be substituted for any other Coast Guard approved device if it meets the same requirements and is noted on the label.

Anyone riding a jet ski or other Personal Water Craft must wear an approved -non inflating flotation device, as well as anyone being towed by a water craft.



A fascinating collection of vintage railroad items from America's past in the 1902 Omaha/CNW depot, in downtown Spooner, WI.

Visit Spooner's Railroad Memories Museum

Open Memorial Day
weekend thru Labor Day
7 days a week 10am-5pm
and by appointment

715-635-3325 or
635-2752

Check the website for special events:
www.railroadmemoriesmuseum.org

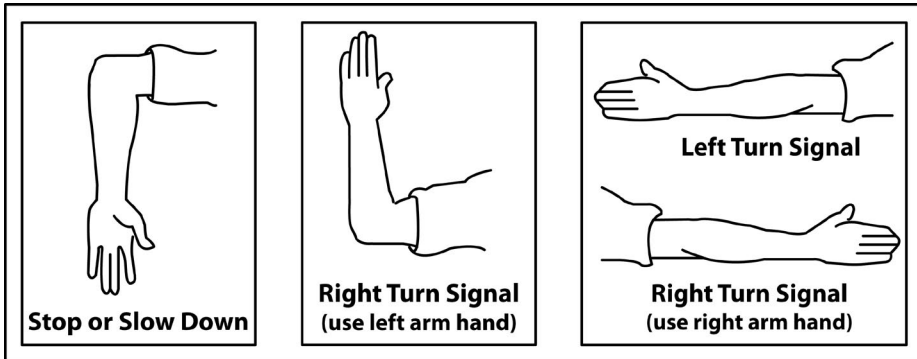
Handicap Accessible & Ample Parking

Walnut &
Front Street,
Downtown
Spooner
Mailing address:
N8425 Island
Lake Rd.,
Spooner, WI
54801-7834



Bicycle Safety

- Always wear a properly fitting bike helmet as most serious injuries are to the head.
- Be sure your handlebars, seat and wheels fit snugly.
- Keep your bike in good shape by checking and oiling your chain, making sure your brakes work properly and maintaining your tire pressure.
- Always ride with both hands on the handlebars except when doing turn signals.
- When leaving a driveway, curb or alleyway always stop and check for traffic in both directions.
- Cross only at intersections.
- Use the crosswalk to walk your bike across busy intersections and follow the traffic signals.
- Never ride against traffic. Travel in the same direction as the cars.
- Whenever you can, use bike routes and avoid busy streets.
- Don't ride near parked cars as doors can open and cause accidents.
- Obey all traffic signs and traffic lights.
- When biking with friends, ride in a single file.
- Always pass other bikers or pedestrians on the left and say "On your left!" to make your presence known.
- Always use bicycle hand signals to alert traffic of your changing direction.



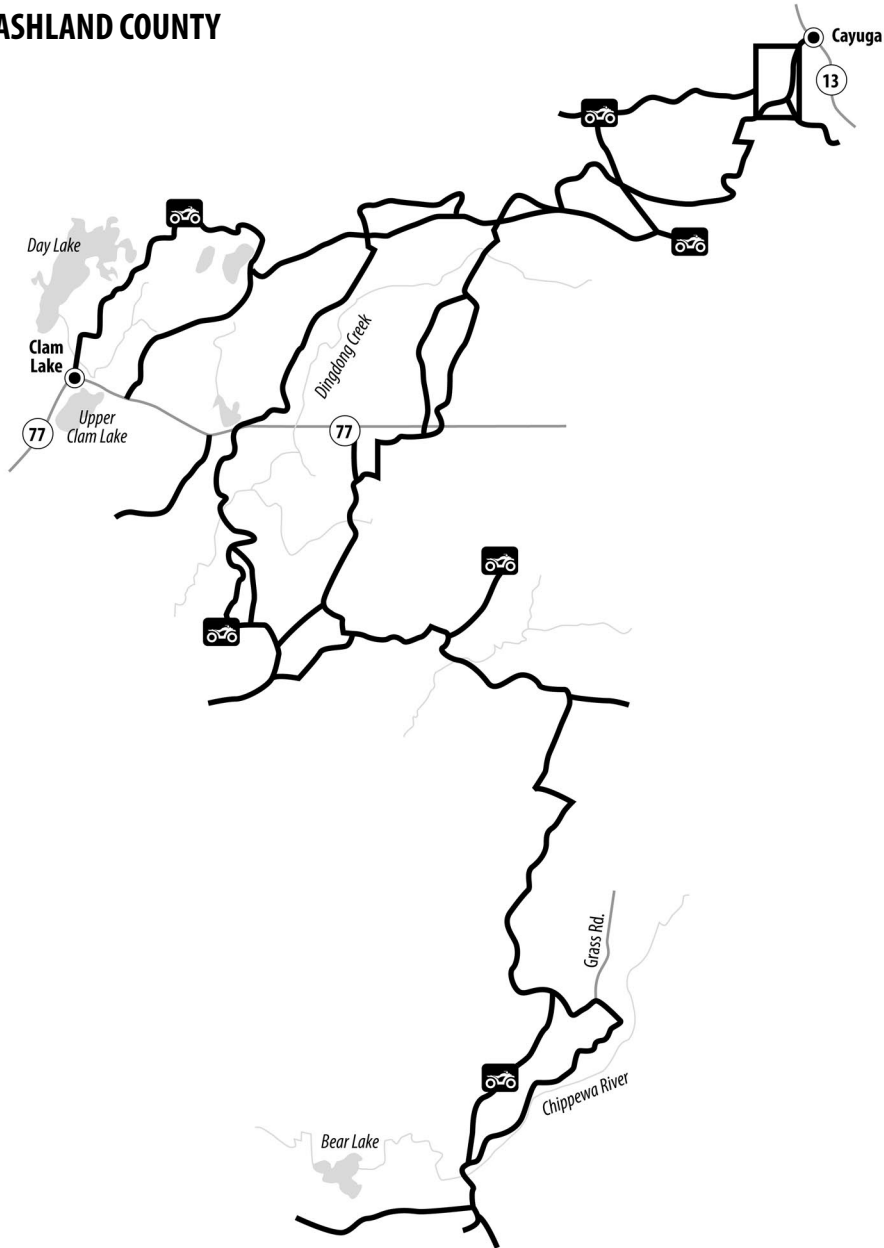
ATV Safety

- Read the owner's manual and know your vehicle thoroughly.
- Check your vehicle before you ride.
- Wear protective equipment and clothing.
- Don't lend your vehicle to unskilled riders.
- Supervise young or inexperienced riders.
- Never carry a passenger on vehicles meant for one rider.
- Do not operate under the influence of drugs or alcohol.
- Drive at speeds that are appropriate to trail conditions.
- Stay to the right on trails.
- Stay away from thin ice, open water and wetlands
- Know the weather forecast.
- Make sure headlights and taillights work properly.
- Maintain safe distances between other riders.
- Reduce your speed when riding at night.
- Yield to other motor vehicles and trail users.
- Young or beginning riders are encouraged to take a safety training course.



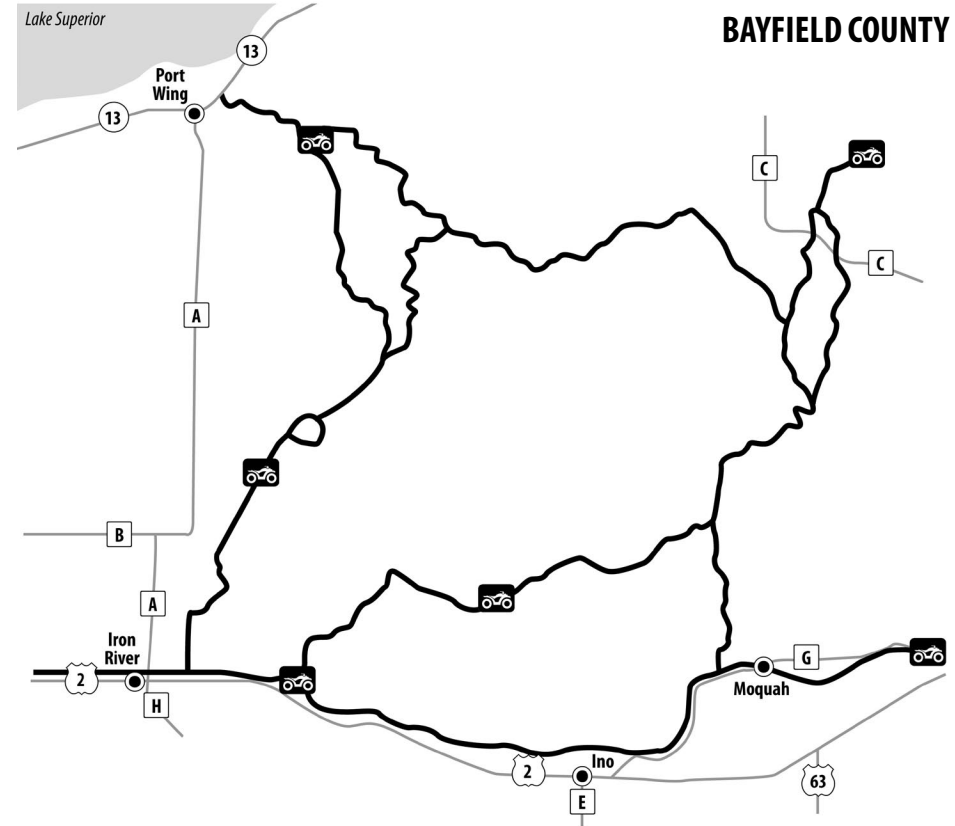
Dead Horse Run ATV Trails

ASHLAND COUNTY



Valhalla Area ATV Trails

BAYFIELD COUNTY



**Advertisers Appreciate It!
Tell Them You Saw Them
In The Guide!**

LincolnMarketing
www.lincolnmarketing.us
SINCE 1984

Snowmobile Safety

- Do not consume alcohol or take drugs prior to or during your snowmobile trip. Doing so increases your chances of injury or death.
- Slow down and don't cut to the inside of the trail corners. It's dangerous and illegal.
- If you snowmobile at night, don't override your lights.
- Always use the buddy system. Never ride off alone.
- Drowning is one of the causes of many snowmobile fatalities. Whenever possible, avoid the ice.
- Wear sensible, protective clothing designed for operating a snowmobile.
- Use a full size helmet, goggles, or visor to prevent injuries from twigs, stones, ice chips and other debris.
- Avoid wearing long scarves. They may get caught in moving parts of the snowmobile.
- Know the terrain you are going to ride. If unfamiliar to you, ask someone who has traveled over it before.
- Know the weather forecast, especially the ice and snow conditions.
- Be sure your snowmobile is in top-notch mechanical condition throughout the months of use.
- Familiarize yourself with the snowmobile you are driving. Thoroughly read the manual that accompanies the snowmobile.
- Do not pursue domestic or wild animals. That is not the conduct of a sportsman. Report such violations to the nearest law enforcement officer.




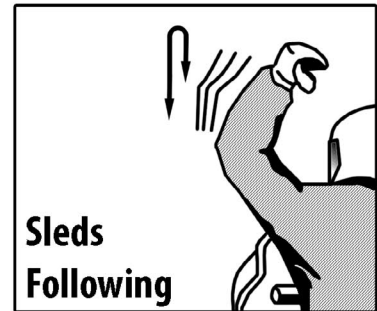

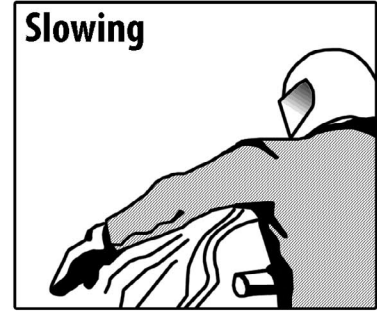
Common Trail Signs



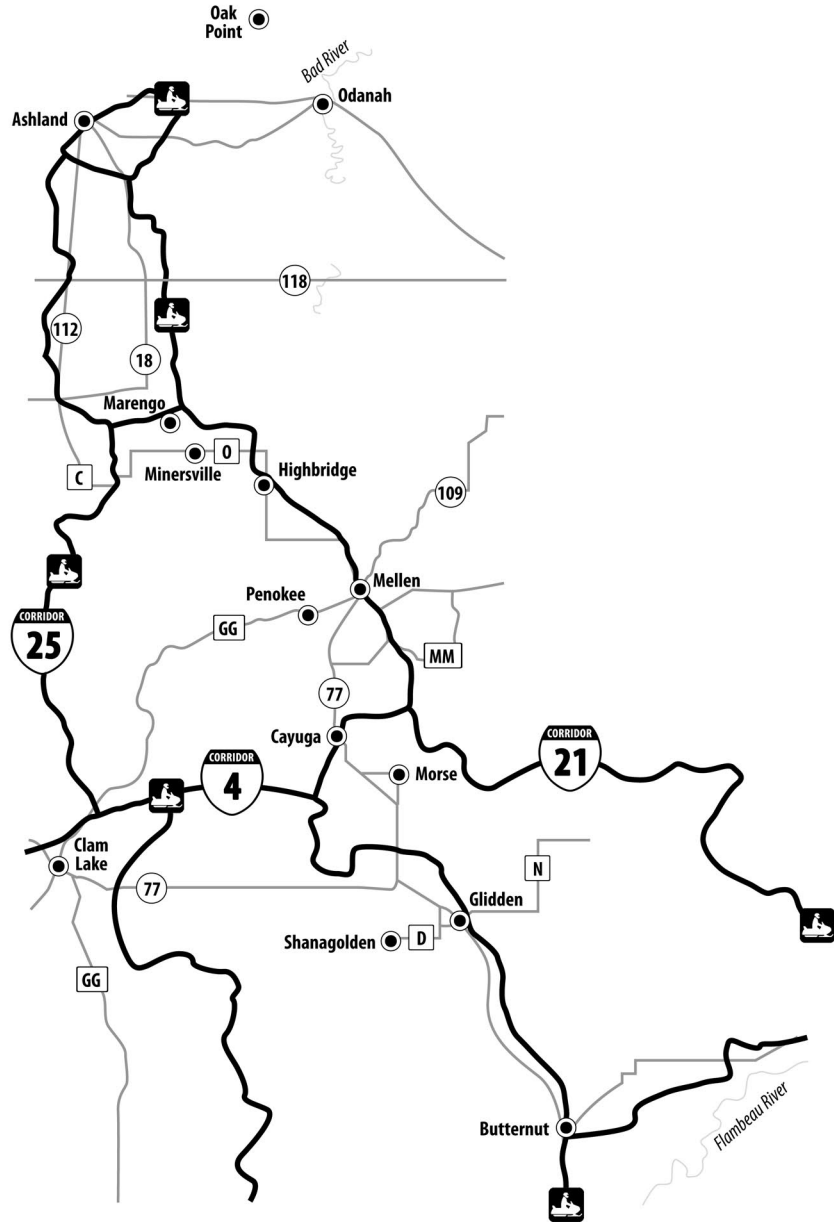
Snowmobile Safety

Communication is an essential part of safe riding. Hand signals are a practical way to communicate between other riders and traffic.

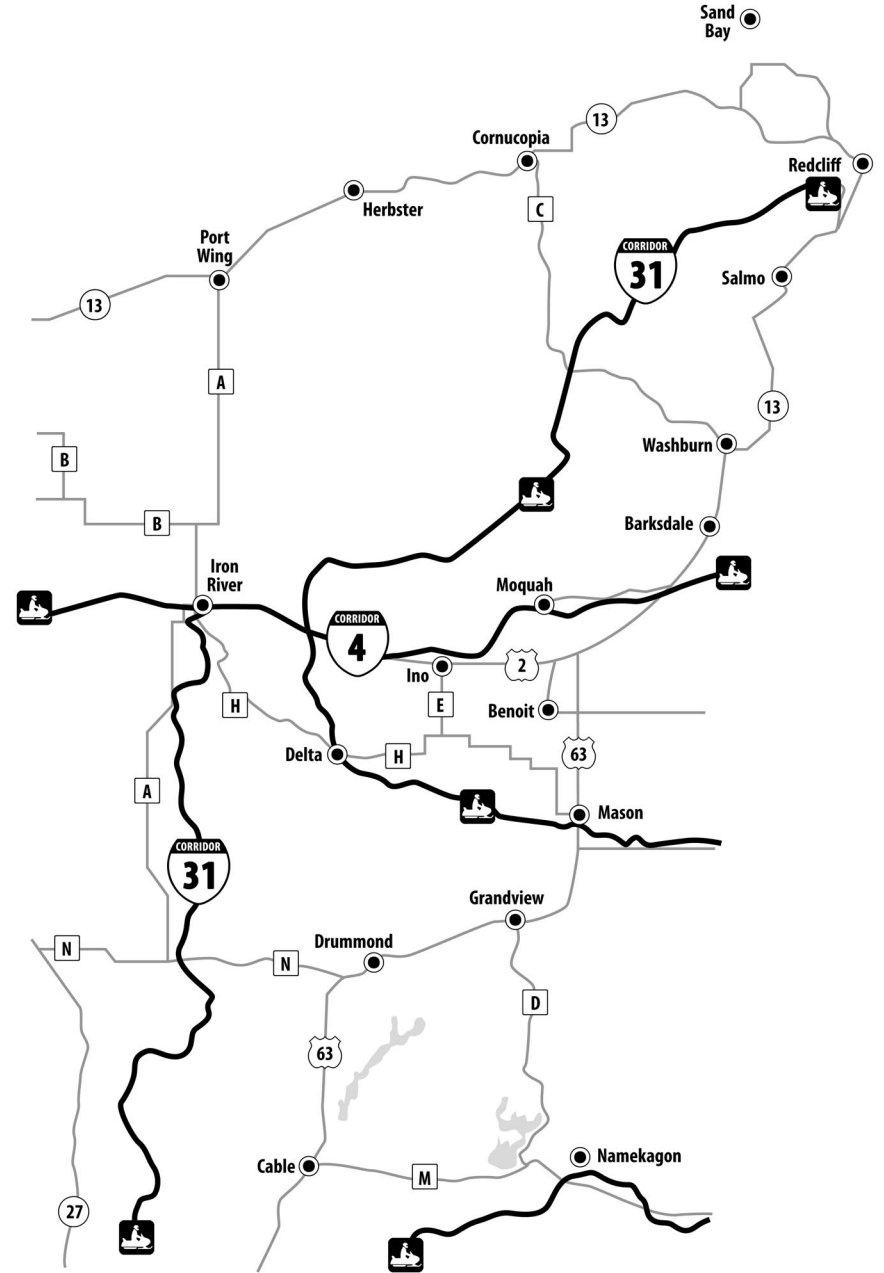
Be sure to give easy to see and clear hand signals when snowmobiling. Hand signals should never be subtle, but always deliberate.



Ashland County Snowmobile Trails



Bayfield County Snowmobile Trails



Home Safety

- Keep the outside of your home well-lit. Motion sensors and timers help deter burglars.
- Dead-bolts and peep-holes should be placed on all outside doors. Windows and sliding glass doors should have locks and be in good working order. Keep your garage door closed.
- Use an engraver to mark computers, cameras, stereos, TV's, tools, yard equipment, etc.
- Never leave valuables, expensive jewelry, or large amounts of cash at home. If you must, keep a list of your valuables with serial numbers to assist in insurance claims.
- Keep your car locked at all times and store all valuables out of sight. Guns should always be stored unloaded and with a gunlock.
- Become part of a neighborhood watch or program that is similar. Be suspicious of unusual people or vehicles in your neighborhood. Document the date, time, description and license plate number to give to law enforcement if needed. When on vacation, do not advertise your absence. Stop mail and newspaper delivery. Have a trusted friend or neighbor to give the impression you are home by stopping by to take out trash, shovel snow, mow the lawn, etc.



The Village Inn

FOOD, SPIRITS & LODGING

A Charming Country Inn
on Lake Superior's South Shore

- Cozy Guest Rooms with Private Bath and Courtesy Breakfast
 - Gracious Country Dining
 - Friendly Village Bar • Open Daily 10 AM
- On Groomed Trail I, Corner of Hwy. 13 & Cty. C

715-742-3941

www.VillagelnnCornucopia.com

Carbon Monoxide Safety

PREVENTION

- Install carbon monoxide detectors near every bedroom, gas appliance and in your RV, camper or motor home and test them monthly.
- Have flues, chimneys and all fuel-burning appliances inspected by a professional annually.
- Make sure fireplaces, wood stoves, dryers, furnaces and water heaters are properly vented to the outside.
- Only burn clean and untreated wood.
- Never idle your car or gas powered vehicle in the garage, with or without the garage door open.
- Toxic fumes build up quickly and can easily contaminate your home.
- Never use gas-powered engines like weed trimmers, snow blowers, chain saws, lawnmowers or portable generators in enclosed areas.
- Never use a charcoal grill indoors or in any closed area.
- Never use a gas oven to heat your home.
- Never sleep in a room or area heated with a gas or kerosene space heater that does not have proper ventilation.

SYMPTOMS

- Headaches, severe fatigue, vomiting, nausea, muscle and joint pain, dizziness, tingling, vertigo
- Attention and multi-tasking problems, short-term memory problems, word-finding problems
- Irritability, temper, loss of interest, sleep disturbance, anxiety, lack of motivation
- Eating and swallowing difficulties, vision problems, lack of muscular coordination, speaking difficulty, ringing in the ears
- Seizures, tremors, balancing problems, shortness of breath

Carbon monoxide poisoning is easily confused with flu-like symptoms. Serious long-term health risks or death can result if warning signs are ignored. Carbon monoxide can affect you for days, weeks, months or years. High levels of carbon monoxide can be fatal within minutes.

TREATMENT

- Immediately take the victim out to fresh air.
- If the victim cannot be removed, open every window and door.
- All appliances should be turned off.
- Take the victim to an emergency room as quickly as fast as possible, or call 911.

Emergency Planning

ESCAPE ROUTES

Everyone in your family should know the best ways to exit the house in case of a disaster. Teach your young children how to open sliding doors, windows and other exits. Designate a meeting place where the family can gather after escaping from the house.

FLASHLIGHTS

The whole family needs to know where to find flashlights. Periodically check the batteries.

FULLY CHARGED CELL PHONES

All family members should keep their cell phones charged. Make a habit of charging them, while everyone is asleep. Cell phones can be lifesavers in emergencies.

LIST OF VALUABLES

Keep this document listing your possessions (and if possible, a video of your home interior) in a fireproof safe, or in a safe deposit box at a bank.

COMMUNITY EMERGENCY PLANS

Familiarize yourself with community evacuation plans and neighborhood escape routes. Post a copy of them in a highly visible place in your home.



THUNDERSTORM/TORNADO

- Remove dead branches from trees beforehand to avoid injury or damage.
- After seeing lightning, if you hear thunder in less than 30 seconds, it is recommended that you stay inside for 30 minutes after the thunder has ceased.
- The inside of a car is safer than the outside, as a lightning strike will simply pass through the car as long as you aren't in contact with any metal.
- Unplug all major appliances, as a power surge can cause serious damage.
- Avoid all tall structures and elevated areas as well as large amounts of metal.



FIRES

- Make sure that every level of your house has a smoke detector, and be sure to test them once a month. Have the family plan an emergency exit route.
- Always keep track of any stoves or high-temperature/high-voltage appliances that are running. Be sure to never leave any cooking unattended.
- Keep lighters and matches away from children.
- If a burn occurs, soak the skin in cool water. If the skin blisters, seek medical assistance.

⊕ Emergency First-Aid Tips ⊕

FIRST AID FOR CPR & HEART ATTACK

CPR

CPR is to be administered when a person is not breathing or has no pulse. Be quick to act by remembering the A,B,C's: Airway, Breathing & Circulation.

Airway:

Place the person on a firm surface, on their back. Kneel next to the person's neck and shoulders. Open the person's airway by tilting back the head and lifting the chin.

Breathing:

With the head tilted and chin lifted, pinch the nostrils shut and cover the person's mouth with yours. Give two slow breaths.

Circulation:

Find the hand position on the center of the breastbone. Place the heel of your hand on that position, with your other hand on top of the first hand. Use your upper body weight to push down. Give two compressions per second. Compress the chest at a rate equal to 100/minute. Perform 30 compressions at this rate. Repeat until an ambulance arrives.

HEART ATTACK

Symptoms of a heart attack may include any of the following:

- Uncomfortable pressure, fullness or squeezing pain in the center of the chest.
- Expanded pain in the upper abdomen.
- Shortness of breath.
- Pain or numbness in either arms, shoulders, neck, jaw or teeth.
- Dizziness or fainting.
- Nausea and sweating.

If you or someone else may be having a heart attack - follow these steps immediately:

- **DIAL 911**
- **Chew and swallow Aspirin (unless you are allergic/not allowed to)**
- **Take Nitroglycerin (only if prescribed)**
- **Begin CPR if the person is unconscious**

IN AN EMERGENCY, DIAL 911

⊕ *Emergency First-Aid Tips* ⊕

FIRST AID FOR BURNS & CHOKING

BURNS

For minor 1st and 2nd degree burns smaller than 3" in diameter: Cool the Burn. Run cool water over the burned area for 5 minutes, or until the pain diminishes. Never put ice on a burn!

Bandage the burn with sterile gauze:

It is important to use loosely wrapped gauze. This will avoid pressure and the bandage protects blisters. NEVER put lotions, vaseline, ointments or butter on burn. Do not break any blisters, which can cause infection.

Take Aspirin, Ibuprofen, Naproxen or Acetaminophen to relieve pain:

Minor burns usually heal with these basic treatments. Be aware for signs of infection which may include: increased pain, redness, fever, swelling or oozing. If symptoms develop, seek medical help. Avoid tanning the burned area for at least a year. Protect the area with sunscreen outdoors. Avoid giving aspirin to children.

For 3rd degree burns/all major burns - DIAL 911

DO NOT run cold water over large severe burns - this can cause shock.

DO NOT remove burnt clothing.

Check for signs of breathing/coughing/movement.

If there are no signs of breathing begin CPR.

Elevate burned areas above heart level, if possible.

Cover the burn(s) with cool, sterile, moist bandages, towels or cloth.

CHOKING

Most people clutch at their throats when choking, an obvious symbol for help. However, if a person isn't giving that signal, be alert for these indications. Inability to talk, difficulty breathing or noisy breathing, inability to cough forcefully, skin/lips/nails turning blue, loss of consciousness.

The Red Cross recommends a "five-and-five" method for first aid: First give five blows between the person's shoulders with the heel of your hand. Second, perform the Heimlich maneuver (abdominal thrusts) five times. Alternate between five back blows and five abdominal thrusts until the blockage is dislodged.

IN AN EMERGENCY, DIAL 911

⊕ *Emergency First-Aid Tips* ⊕

FIRST AID FOR INSECT BITES/ANAPHYLAXIS & POISON SAFETY

INSECT BITES/ANAPHYLAXIS

Anaphylaxis is a severe allergic reaction from insect bites (latex, food and drug allergies can also cause Anaphylaxis). Typical symptoms include hives, the swelling of lips or eyes, swollen throat, drop in blood pressure, light headedness, confusion, nausea or diarrhea. If someone is having an allergic reaction from an insect bite with these symptoms:

CALL 911.

Administer emergency prescription medication. See if the person is carrying special emergency allergy medicine and give it to them according to the directions.

Loosen tight clothing.

Lay the person down. The person should lay down on their back with feet elevated. Turn them on their side if they are vomiting or bleeding from their mouth to prevent them from choking.

If they are not breathing - administer CPR. Most insect bite reactions are mild and cause no allergic reaction. If stung by a bee, use a straight edged object, like a credit card, to scrape away the stinger. Don't use tweezers - they can pinch more venom out of the stinger. Apply an ice pack to the area and take an over the counter pain reliever.

POISON PREVENTION

Teach your children about poison and how it can look like a food or drink. They should always ask an adult before eating or drinking anything. Have them learn the poison control phone number: 1-800-222-1222 and keep it programmed or posted near all your phones. Here are some prevention tips.

Lock up your poisons and medications. Keep them out of the reach of children, lock them up if possible. Make sure your children understand that medicine is not candy.

Follow directions carefully. Read your labels. Be sure to use and store all poisons and medications properly according to recommendations.

Keep your pets safe from household chemicals, too. Don't allow pets near areas that have just been cleaned with chemicals, such as freshly mopped floors or bleached bathtubs and sinks. Clean up any antifreeze/coolant spills. Pets like the flavor but they can die if they ingest it. Store poisonous foods or plants in areas that your pets cannot access. Call your local emergency veterinary hospital if you believe your pet has been poisoned.

IN AN EMERGENCY, DIAL 911

Safety Tips for Parents & For Kids

PARENTS:

- Teach your kids that an emergency is when you need help from a doctor, a police officer or a firefighter.
- Designate a safe place by your house that a child can go to if they need help right away.
- Have your kids memorize your address and phone numbers. They should also know your full name and where you work.

KIDS:

FIRE SAFETY

- If you or someone else is on fire - remember to STOP, DROP and ROLL. Wrap a blanket on the person to help put out the fire.
- If there is a fire, leave the house as fast as you can! Crawl on the floor to avoid smoke and if the door is hot, don't open it - find another way out.
- Learn all the fire exits in your house. Assign a safe place outside for everyone to meet in case of a fire emergency.

HOME ALONE

- Never tell anyone that you are home alone.
- If someone calls and ask for your mom and dad, tell them "They cannot come to the phone right now, can you please call back later?"
- Do not answer the door, unless it is someone that you know your parents have okay'd them to come over.

Emergency Numbers For Kids

KEEP A COPY OF THIS LIST NEAR EACH PHONE IN YOUR HOUSE

MY ADDRESS: _____

MY PHONE NUMBER: _____

MOM AT WORK: _____

MOM CELL PHONE: _____

DAD AT WORK: _____

DAD CELL PHONE: _____

NEIGHBOR: _____

EMERGENCY CONTACT: _____

POISON CONTROL: **1-800-222-1222**

EMERGENCY DIAL

911

2011

JANUARY

S	M	T	W	T	F	S
						1
2	3	4	5	6	7	8
9	10	11	12	13	14	15
16	17	18	19	20	21	22
23	24	25	26	27	28	29
30	31					

FEBRUARY

S	M	T	W	T	F	S
		1	2	3	4	5
6	7	8	9	10	11	12
13	14	15	16	17	18	19
20	21	22	23	24	25	26
27	28					

MARCH

S	M	T	W	T	F	S
		1	2	3	4	5
6	7	8	9	10	11	12
13	14	15	16	17	18	19
20	21	22	23	24	25	26
27	28	29	30	31		

APRIL

S	M	T	W	T	F	S
					1	2
3	4	5	6	7	8	9
10	11	12	13	14	15	16
17	18	19	20	21	22	23
24	25	26	27	28	29	30

MAY

S	M	T	W	T	F	S
1	2	3	4	5	6	7
8	9	10	11	12	13	14
15	16	17	18	19	20	21
22	23	24	25	26	27	28
29	30	31				

JUNE

S	M	T	W	T	F	S
				1	2	3
4	5	6	7	8	9	10
11	12	13	14	15	16	17
18	19	20	21	22	23	24
25	26	27	28	29	30	

JULY

S	M	T	W	T	F	S
					1	2
3	4	5	6	7	8	9
10	11	12	13	14	15	16
17	18	19	20	21	22	23
24	25	26	27	28	29	30
31						

AUGUST

S	M	T	W	T	F	S
	1	2	3	4	5	6
7	8	9	10	11	12	13
14	15	16	17	18	19	20
21	22	23	24	25	26	27
28	29	30	31			

SEPTEMBER

S	M	T	W	T	F	S
					1	2
3	4	5	6	7	8	9
10	11	12	13	14	15	16
17	18	19	20	21	22	23
24	25	26	27	28	29	30

OCTOBER

S	M	T	W	T	F	S
						1
2	3	4	5	6	7	8
9	10	11	12	13	14	15
16	17	18	19	20	21	22
23	24	25	26	27	28	29
30	31					

NOVEMBER

S	M	T	W	T	F	S
		1	2	3	4	5
6	7	8	9	10	11	12
13	14	15	16	17	18	19
20	21	22	23	24	25	26
27	28	29	30			

DECEMBER

S	M	T	W	T	F	S
					1	2
3	4	5	6	7	8	9
10	11	12	13	14	15	16
17	18	19	20	21	22	23
24	25	26	27	28	29	30
31						

A & L STORAGE

**10x24 storage units
available now!**

Located on
Sanborn Ave./Hwy. 112
(1/2 mile South of the airport).

**Call (715) 682-4181
or (715) 209-4510**



REGIONAL SNOWMOBILE TRAIL
REPORTS HEARD WEEKLY



OPERATED BY HEARTLAND COMMUNICATIONS